

Aldershot Park ward information

Last updated: May 2021
Produced by: Policy and Communications
Contact: policy@rushmoor.gov.uk

Contents	Page
Local democracy	1
Map of Aldershot Park	2
Resident survey results	3
Ward population and makeup 2011	4
Deprivation breakdown	7

Local democracy

Rushmoor Borough Council ward councillors for Aldershot Park:

Member	Party	Year elected
Councillor Mike Roberts	Labour	2021
Councillor Sophie Porter	Labour	2019
Councillor Terry Bridgeman	Labour	2018

Member(s) of the County Council for Aldershot Park ward:

Member	Party	Year elected
County Councillor Bill Withers	Conservative	2021

Member of Parliament for Aldershot Constituency:

Member of Parliament	Party	Year elected
Leo Docherty	Conservative	2019

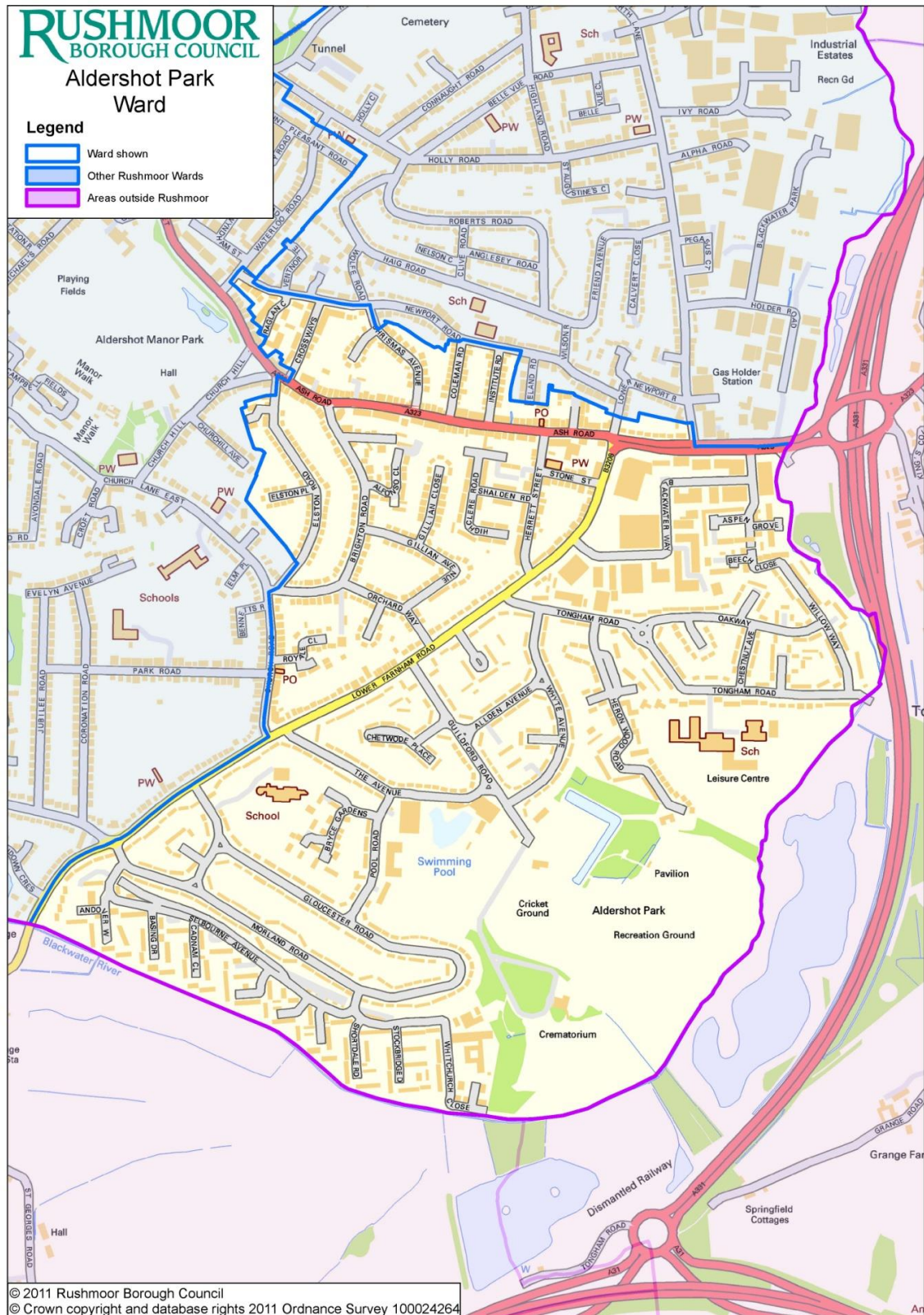
Election Turnout

Date	Type	Election Turnout for Aldershot Park ward
6 th May 2021	Local elections	30%

More information can be found on Rushmoor's web site at
<http://www.rushmoor.gov.uk/article/4615/Aldershot-Park>

Map of Aldershot Park

Aldershot Park is in the south east of Aldershot and mainly covers the area to the south of Newport Road and the east of Lower Farnham Road and Elston Road.



Resident survey results

The last Rushmoor Borough Council residents' survey was carried out in 2018 with 1,046 surveys returned. The survey was an online survey and we know that 82 residents in Aldershot Park ward filled in the survey. Below is a summary of the results for Aldershot Park ward.

Satisfaction with Rushmoor (Aldershot and Farnborough) as a place to live (with 1 being very dissatisfied and 10 being very satisfied)

	All responses	Aldershot	Aldershot Park
Average score	5.84	5.08	5.14

Respondents from Aldershot Park ward have a higher satisfaction with Rushmoor as a place to live than the respondents from Aldershot but a lower satisfaction than all respondents to the survey.

Top factor in making somewhere good to live

All responses	Aldershot	Aldershot Park
The level of crime	Shopping facilities	Shopping facilities

The top factor from the respondents from Aldershot Park ward to making somewhere good to live is shopping facilities, which is the same as the respondents from Aldershot but different from all the respondents to the survey, who indicated that the level of crime was the top factor.

Top factor that needs improving in the local area

All responses	Aldershot	Aldershot Park
Road and pavement repairs	Shopping facilities	Shopping facilities

The top factor from the respondents from Aldershot Park ward that needs improving the most is shopping facilities, this is the same as the respondents from Aldershot but different from all the respondents to the survey, who indicated that road and pavement repairs was the top factor.

Satisfaction with Rushmoor Borough Council (with 1 being very dissatisfied and 10 being very satisfied)

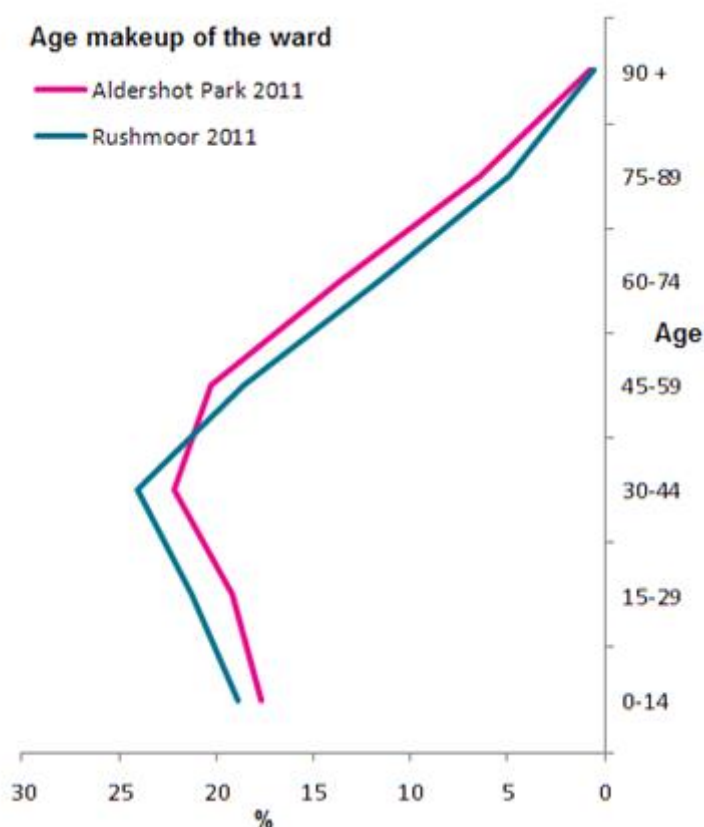
	Rushmoor	Aldershot	Aldershot Park
Average score	6.32	5.97	5.97

Respondents from Aldershot Park ward have the same satisfaction with the council as the respondents from Aldershot but a lower satisfaction than all the respondents to the survey.

Ward population and makeup 2011

The following data is from the 2011 Census

- **Population:** Aldershot Park ward has a population of approximately 7,300, which accounts for about 7.8% of the population of Rushmoor.
- **Age:** Aldershot Park ward has a slightly older population (20.7% over 60 year olds), than Rushmoor as a whole (17.1% over 60 year olds).



(Source: Office for National Statistics)

- **Religion:** Aldershot Park ward has a higher percentage of Christians, when compared to Rushmoor as a whole, and less Buddhists and Hindus.

Religion (%)	Christian	Buddhist	Hindu	Jewish	Muslim	Sikh	Other religion	No religion	Not stated
Aldershot Park	63.5	1.2	1.3	0.1	1.2	0.2	0.5	25.2	6.9
Rushmoor	57.8	3.3	3.4	0.1	1.4	0.2	0.4	26.4	7.0

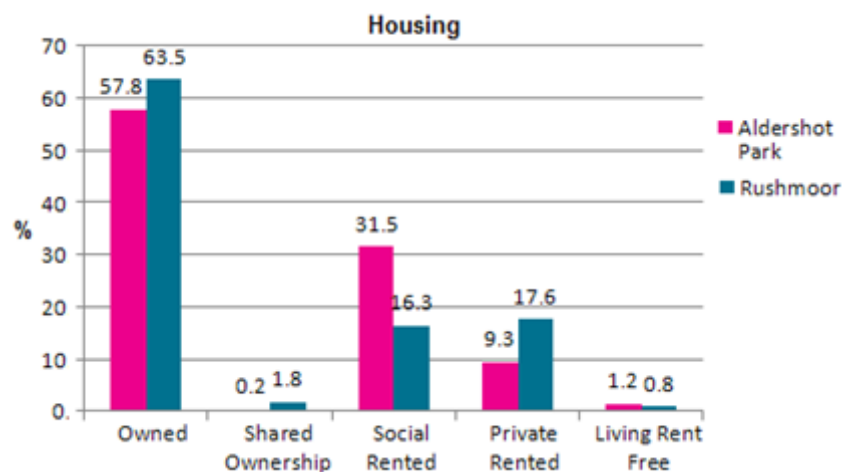
(Source: Office for National Statistics)

- **Ethnicity:** Aldershot Park ward is less ethnically diverse when compared to Rushmoor as a whole, with 87.2% of residents being White: English/Welsh/Scottish/Northern Irish/British.

Ethnicity (%)	Aldershot Park	Rushmoor
White: English/Welsh/Scottish/Northern Irish/British	87.2	80.5
White: Irish	0.9	0.8
White: Gypsy or Irish Traveller	0.2	0.2
White: Other	3.0	3.3
Mixed/multiple ethnic group: White and Black Caribbean	0.6	0.7
Mixed/multiple ethnic group: White and Black African	0.2	0.4
Mixed/multiple ethnic group: White and Asian	0.7	0.7
Mixed/multiple ethnic group: Other Mixed	0.5	0.5
Asian/Asian British: Indian or British Indian	0.9	1.4
Asian/Asian British: Pakistani or British Pakistani	0.8	0.7
Asian/Asian British: Bangladeshi, British Bangladeshi	0.1	0.2
Asian/Asian British: Chinese	0.3	0.5
Asian/Asian British: Other Asian	2.9	7.6
Black/African/Caribbean/Black British: African	0.8	1.2
Black/African/Caribbean/Black British: Caribbean	0.6	0.6
Black/African/Caribbean/Black British: Other Black	0.1	0.2
Other ethnic group: Arab	0.1	0.1
Other ethnic group: Any other ethnic group	0.3	0.5

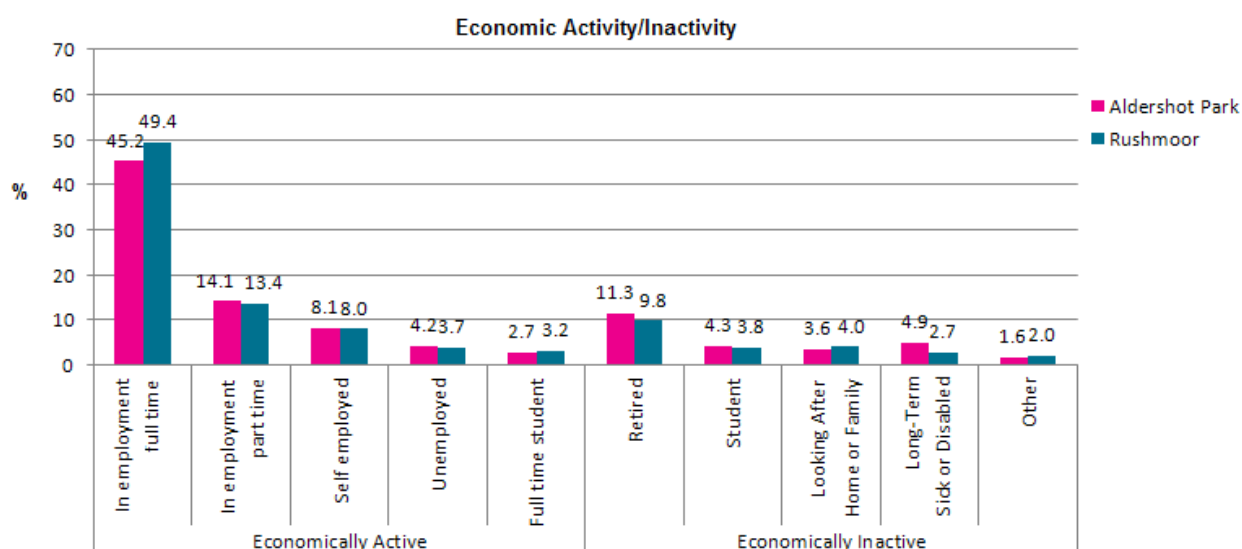
(Source: Office for National Statistics)

- **Housing:** A higher percentage of residents in Aldershot Park live in homes rented from social landlords (housing associations) and less own their own homes or privately rent, compared with Rushmoor as a whole.



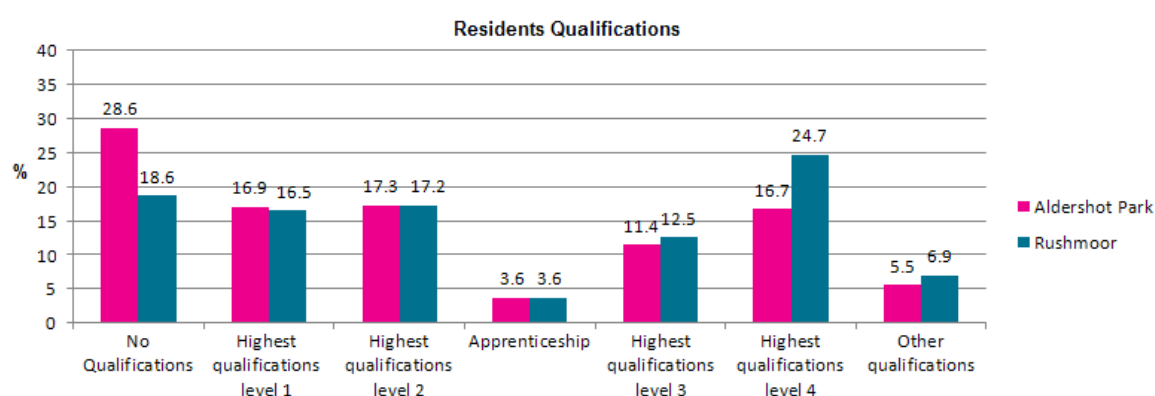
(Source: Office for National Statistics)

- **Economic Activity/Inactivity:** Aldershot Park ward has slightly fewer full time workers but slightly more retired people and long-term sick or disabled residents than Rushmoor as a whole.



(Source: Office for National Statistics)

- **Qualifications:** A higher percentage of Aldershot Park residents had no qualifications and less have the highest level of qualifications, compared with Rushmoor as a whole.



Level 1 qualifications cover: 1-4 O Levels/CSE/GCSEs (any grades), Entry Level, Foundation Diploma, NVQ level 1, Foundation GNVQ, Basic/Essential Skills.

Level 2 qualifications cover: 5+ O Level (Passes)/CSEs (Grade 1)/GCSEs (Grades A*-C), School Certificate, 1 A Level/ 2-3 AS Levels/VCEs, Intermediate/Higher Diploma, Welsh Baccalaureate Intermediate Diploma, NVQ level 2, Intermediate GNVQ, City and Guilds Craft, BTEC First/General Diploma, RSA Diploma

Level 3 Qualifications cover: 2+ A Levels/VCEs, 4+ AS Levels, Higher School Certificate, Progression/Advanced Diploma, Welsh Baccalaureate Advance Diploma, NVQ Level 3; Advanced GNVQ, City and Guilds Advanced Craft, ONC, OND, BTEC National, RSA Advanced Diploma.

Level 4 and above qualifications cover: Degree (BA, BSc), Higher Degree (MA, PhD, PGCE), NVQ Level 4-5, HNC, HND, RSA Higher Diploma, BTEC Higher level, Professional Qualifications (Teaching, Nursing, Accountancy).

(Source: Office for National Statistics)

- **Health:** Aldershot Park ward has a higher percentage of residents in bad and very bad health, when compared to Rushmoor as a whole.

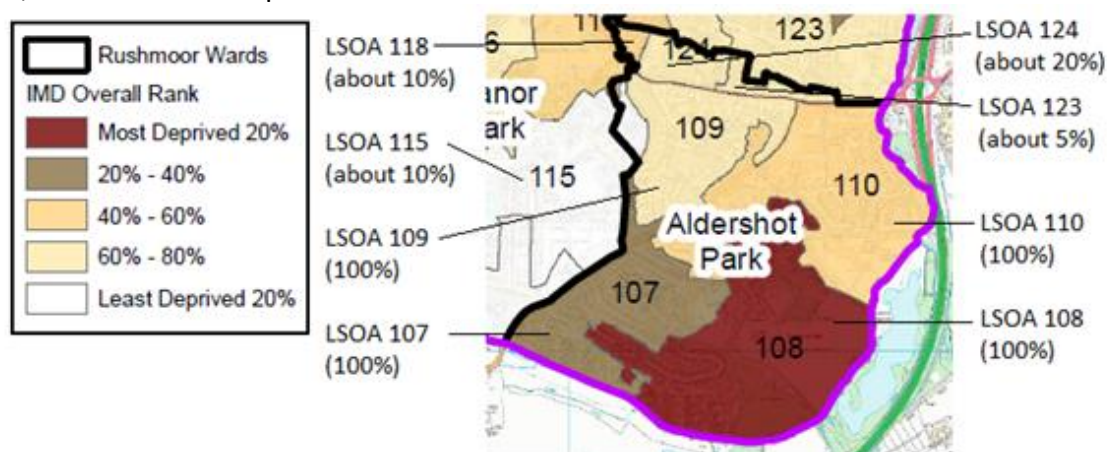
	Very Good Health	Good Health	Fair Health	Bad Health	Very Bad Health
Aldershot Park	43.7%	35.9%	14.3%	4.7%	1.4%
Rushmoor	50.1%	35.5%	10.8%	2.8%	0.8%

(Source: Office for National Statistics)

Deprivation breakdown

The Government's Index of Multiple Deprivation (IMD) 2019 provides a relative deprivation score for each small area in England, it covers a range of economic, social and housing issues. The overall score is calculated using data from seven domains. Most of indicator data has come from 2015 and 2016 and some of the data is from the 2011 Census. The Indices of Deprivation cover geographical areas that are called Lower-layer Super Output Area level (LSOA), of which there are 32,844 in the country. There are a total of 58 LSOAs in Rushmoor.

Unfortunately, LSOAs and the council's wards do not exactly line up. In Aldershot Park ward there are parts of eight LSOAs. The following map shows the number of the LSOAs in Aldershot Park ward and the approximate percentage of the LSOA in the ward. Each LSOA is ranked in order against all other LSOA in the country, where 1 is the most deprived and 32,844 is the least deprived.



LSOA Code	Approx % in Ward	Index of Multiple Deprivation (IMD) 2019	Income	Employment	Education, Skills and Training	Health Deprivation and Disability	Crime	Barriers to Housing and Services	Living Environment
107	100%	6938	6788	6447	4538	2653	18383	17056	27038
108	100%	4053	6293	3556	2171	2311	10779	7173	28522
109	100%	23862	20372	21845	17449	19202	24909	26342	16863
110	100%	13542	12075	14616	9319	10032	17815	10235	23244
124	20%	24131	19403	28945	15864	24920	21325	17996	14262
115	10%	27889	27292	25677	20941	19966	19266	28778	21969
118	10%	18993	13259	25145	19738	17709	20034	11013	11449
123	5%	22885	21349	25139	13276	23941	23356	17206	12502

For comparison purposes below is the mean average results for a LSOA in Rushmoor

Average	19887	18826	21461	16538	17925	16645	14986	21641
---------	-------	-------	-------	-------	-------	-------	-------	-------

LSOA 108 is in the 20% most deprived areas in England for Multiple Deprivation and for the Income, Employment, Education, Skills and Training and Health Deprivation and Disability domains. LSOA 107 is also in the 20% most deprived areas for Employment, Education, Skills and Training and Health Deprivation and Disability domains.