

Rowhill ward information

Last updated: May 2021
Produced by: Policy and Communications
Contact: policy@rushmoor.gov.uk

Contents	Page
Local democracy	1
Map of Rowhill	2
Resident survey results	3
Ward population and makeup 2011	4
Deprivation breakdown	7

Local democracy

Rushmoor Borough Council ward councillors for Rowhill:

Member	Party	Year elected
Councillor Maurice Sheehan	Conservative	2021
Councillor Charles Choudhary	Conservative	2019
Councillor Sophia Choudhary	Conservative	2018

Member(s) of the County Council for Rowhill ward:

Member	Party	Year elected
County Councillor Alex Crawford	Labour	2021

Member of Parliament for Aldershot Constituency:

Member of Parliament	Party	Year elected
Leo Docherty	Conservative	2019

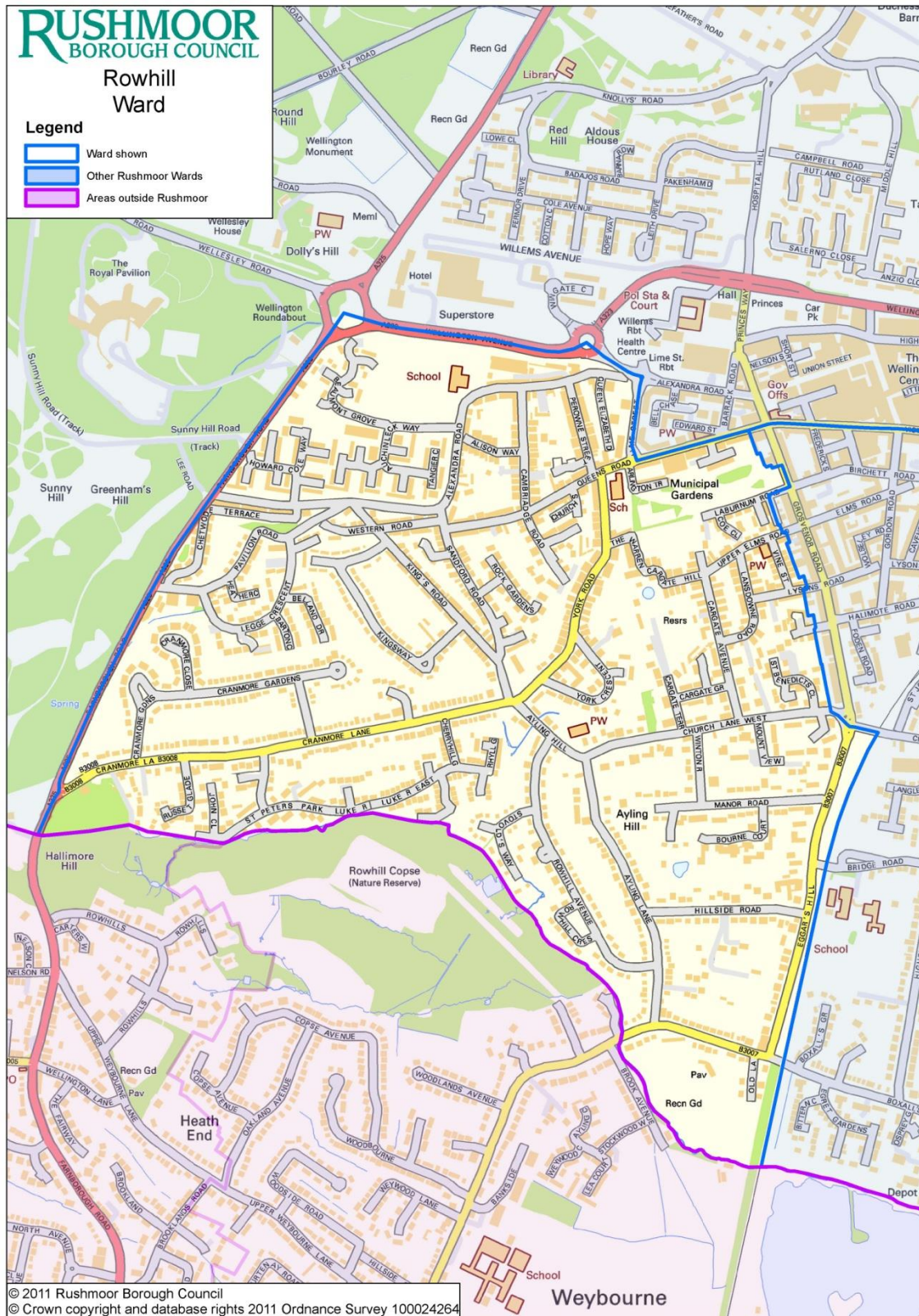
Election Turnout

Date	Type	Election Turnout for Rowhill ward
6 th May 2021	Local elections	39.3%

More information can be found on Rushmoor's web site at
<http://www.rushmoor.gov.uk/article/4612/Rowhill>

Map of Rowhill

Rowhill covers an area in the south of Aldershot and is bounded by Farnborough Road in the west and the railway line in the east.



Resident survey results

The last Rushmoor Borough Council residents' survey was carried out in 2018 with 1,046 surveys returned. The survey was an online survey and we know that 89 residents in Rowhill ward filled in the survey. Below is a summary of the results for Rowhill ward.

Satisfaction with Rushmoor (Aldershot and Farnborough) as a place to live (with 1 being very dissatisfied and 10 being very satisfied)

	All responses	Aldershot	Rowhill
Average score	5.84	5.08	5.06

Respondents from Rowhill ward have a lower satisfaction with Rushmoor as a place to live than the respondents from Aldershot and all respondents to the survey.

Top factor in making somewhere good to live

All responses	Aldershot	Rowhill
The level of crime	Shopping facilities	Shopping facilities

The top factor from the respondents from Rowhill ward to making somewhere good to live is shopping facilities, which is the same as the respondents from Aldershot but different from all the respondents to the survey, who indicated that the level of crime was the top factor.

Top factor that needs improving in the local area

All responses	Aldershot	Rowhill
Road and pavement repairs	Shopping facilities	Shopping facilities

The top factor from the respondents from Rowhill ward that needs improving the most is shopping facilities, this is the same as the respondents from Aldershot but different from all the respondents to the survey, who indicated that road and pavement repairs was the top factor.

Satisfaction with Rushmoor Borough Council (with 1 being very dissatisfied and 10 being very satisfied)

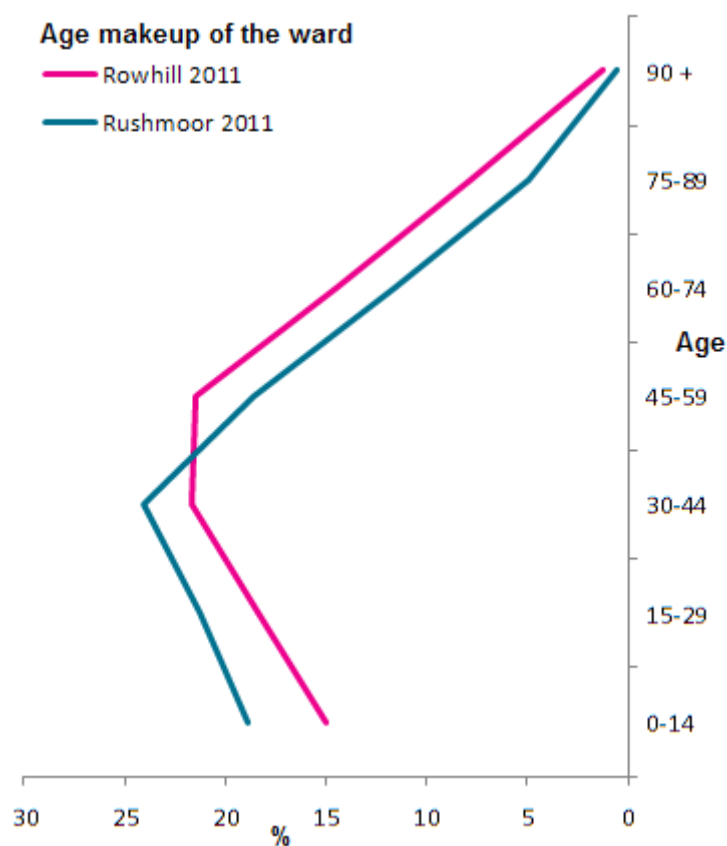
	Rushmoor	Aldershot	Rowhill
Average score	6.32	5.97	5.86

Respondents from Rowhill ward have lower satisfaction with the council than the respondents from Aldershot and all the respondents to the survey.

Ward population and makeup 2011

The following data is from the 2011 Census

- **Population:** Rowhill ward has a population of approximately 6,925, which accounts for about 7.4% of the population of Rushmoor.
- **Age:** Rowhill has a slightly older population with 44.9% over 45 year olds, when compared to Rushmoor as a whole (35.7%).



(Source: Office for National Statistics)

- **Religion:** A slightly higher percentage of Rowhill residents are Christian and less have “no religion”, when compared to Rushmoor as a whole.

Religion (%)	Christian	Buddhist	Hindu	Jewish	Muslim	Sikh	Other religion	No religion	Not stated
Rowhill	62.7	3.2	2.7	0.0	1.4	0.3	0.6	21.9	7.0
Rushmoor	57.8	3.3	3.4	0.1	1.4	0.2	0.4	26.4	7.0

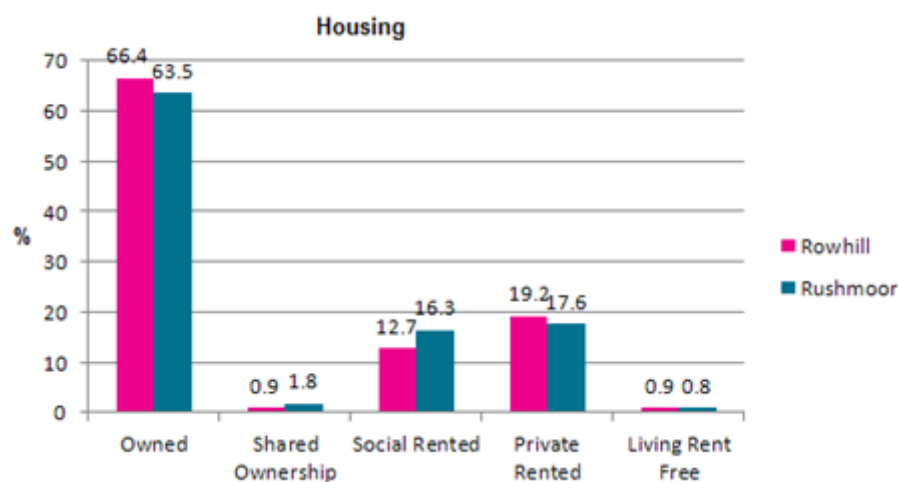
(Source: Office for National Statistics)

- **Ethnicity:** There is not much difference between the ethnic makeup of Rowhill residents and Rushmoor as a whole.

Ethnicity (%)	Rowhill	Rushmoor
White: English/Welsh/Scottish/Northern Irish/British	80.1	80.5
White: Irish	1.1	0.8
White: Gypsy or Irish Traveller	0.4	0.2
White: Other	3.8	3.3
Mixed/multiple ethnic group: White and Black Caribbean	0.7	0.7
Mixed/multiple ethnic group: White and Black African	0.3	0.4
Mixed/multiple ethnic group: White and Asian	0.6	0.7
Mixed/multiple ethnic group: Other Mixed	0.6	0.5
Asian/Asian British: Indian or British Indian	1.8	1.4
Asian/Asian British: Pakistani or British Pakistani	0.7	0.7
Asian/Asian British: Bangladeshi, British Bangladeshi	0.3	0.2
Asian/Asian British: Chinese	0.3	0.5
Asian/Asian British: Other Asian	7.1	7.6
Black/African/Caribbean/Black British: African	0.8	1.2
Black/African/Caribbean/Black British: Caribbean	0.7	0.6
Black/African/Caribbean/Black British: Other Black	0.2	0.2
Other ethnic group: Arab	0.1	0.1
Other ethnic group: Any other ethnic group	0.3	0.5

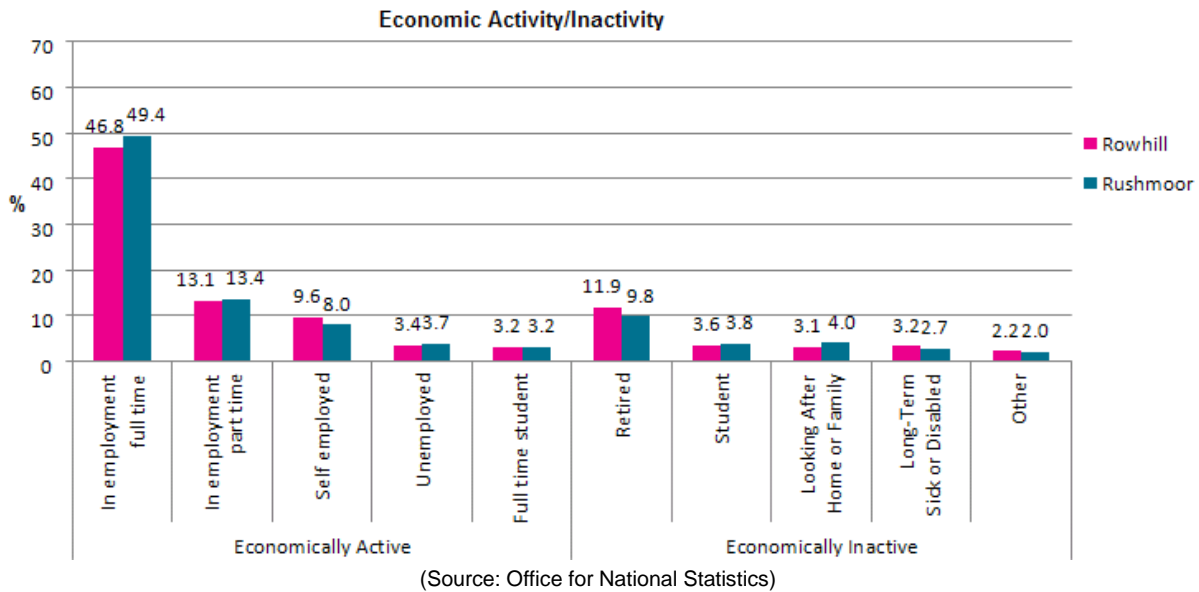
(Source: Office for National Statistics)

- **Housing:** A slightly higher percentage of residents in Rowhill own their homes, and less rent their homes from social landlords (housing associations), when compared to Rushmoor as a whole.

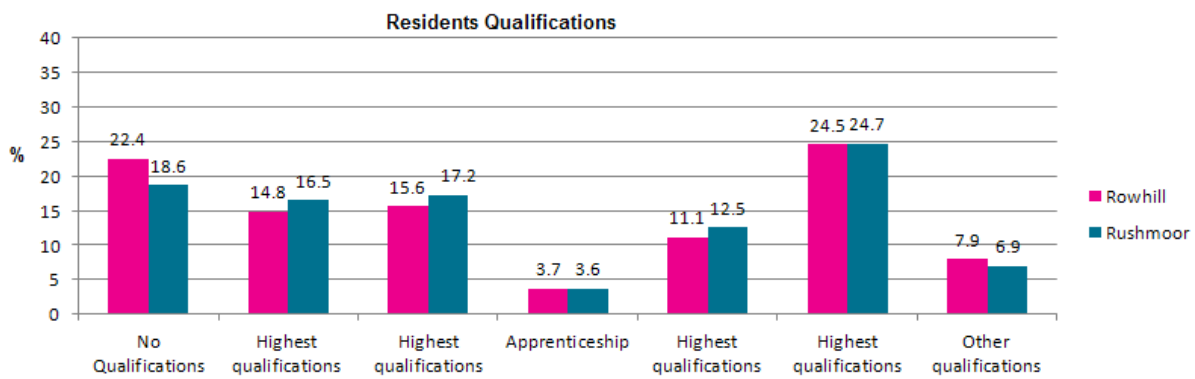


(Source: Office for National Statistics)

- **Economic Activity/Inactivity:** Rowhill ward has a slightly lower percentage of full time employed residents and a slightly higher percentage of retired people when compared to Rushmoor as a whole.



- **Qualifications:** A slightly higher percentage of Rowhill residents have no qualifications when compared to Rushmoor as a whole.



Level 1 qualifications cover: 1-4 O Levels/CSE/GCSEs (any grades), Entry Level, Foundation Diploma, NVQ level 1, Foundation GNVQ, Basic/Essential Skills.

Level 2 qualifications cover: 5+ O Level (Passes)/CSEs (Grade 1)/GCSEs (Grades A*-C), School Certificate, 1 A Level/ 2-3 AS Levels/VCEs, Intermediate/Higher Diploma, Welsh Baccalaureate Intermediate Diploma, NVQ level 2, Intermediate GNVQ, City and Guilds Craft, BTEC First/General Diploma, RSA Diploma.

Level 3 Qualifications cover: 2+ A Levels/VCEs, 4+ AS Levels, Higher School Certificate, Progression/Advanced Diploma, Welsh Baccalaureate Advance Diploma, NVQ Level 3; Advanced GNVQ, City and Guilds Advanced Craft, ONC, OND, BTEC National, RSA Advanced Diploma.

Level 4 and above qualifications cover: Degree (BA, BSc), Higher Degree (MA, PhD, PGCE), NVQ Level 4-5, HNC, HND, RSA Higher Diploma, BTEC Higher level, Professional Qualifications (Teaching, Nursing, Accountancy).

Other Qualifications cover: Vocational/Work-related Qualifications, Foreign Qualifications (Not stated/ level unknown).

(Source: Office for National Statistics)

- **Health:** A lower percentage of Rowhill residents reported in the 2011 Census that they were in very good health, when compared with Rushmoor as a whole.

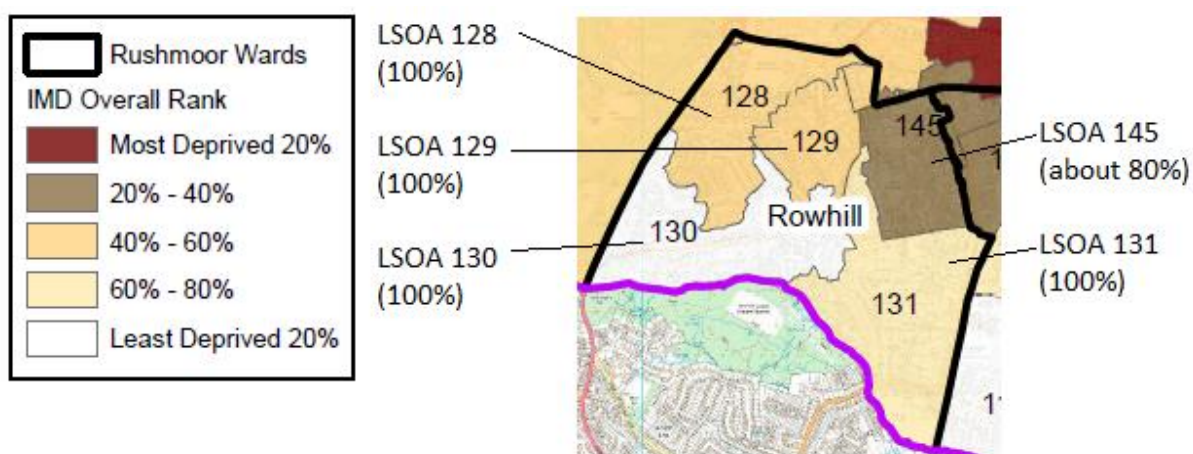
	Very Good Health	Good Health	Fair Health	Bad Health	Very Bad Health
Rowhill	43.8%	37.8%	13.3%	3.8%	1.3%
Rushmoor	50.1%	35.5%	10.8%	2.8%	0.8%

(Source: Office for National Statistics)

Deprivation breakdown

The Government's Index of Multiple Deprivation (IMD) 2019 provides a relative deprivation score for each small area in England, it covers a range of economic, social and housing issues. The overall score is calculated using data from seven domains. Most of indicator data has come from 2015 and 2016 and some of the data is from the 2011 Census. The Indices of Deprivation cover geographical areas that are called Lower-layer Super Output Area level (LSOA), of which there are 32,844 in the country. There are a total of 58 LSOAs in Rushmoor.

Unfortunately, LSOAs and the council's wards do not exactly line up. In Rowhill ward there are all or part of five LSOAs. The following map shows the number of the LSOAs in Rowhill ward and the approximate percentage of the LSOA in the ward. Each LSOA is ranked in order against all other LSOA in the country, where 1 is the most deprived and 32,844 is the least deprived.



LSOA Code	Approx % in Ward	Index of Multiple Deprivation (IMD) 2019	Income	Employment	Education, Skills and Training	Health Deprivation and Disability	Crime	Barriers to Housing and Services	Living Environment
128	100%	13793	12895	15091	10512	10946	11475	12003	21422
129	100%	13520	10891	13059	14938	12911	17415	15199	9353
130	100%	27323	27695	26997	22636	26463	24903	7370	26777
131	100%	21256	17267	26827	22082	12249	24389	7174	25739
145	80%	8964	5045	13130	14431	14082	2613	10533	15545

For comparison purposes below is the mean average results for a LSOA in Rushmoor

Average	19887	18826	21461	16538	17925	16645	14986	21641
---------	-------	-------	-------	-------	-------	-------	-------	-------

Rowhill ward has no areas of multiple deprivation (in the 20% most deprived). LSOA 145 (which is mostly in Rowhill ward but has a small part in Wellington ward) has a pocket of deprivation for the Income and Crime domains.