

Manor Park ward information

Last updated: May 2021
Produced by: Policy and Communications
Contact: policy@rushmoor.gov.uk

Contents	Page
Local democracy	1
Map of Manor Park	2
Resident survey results	3
Ward population and makeup 2011	4
Deprivation breakdown	7

Local democracy

Rushmoor Borough Council ward councillors for Manor Park:

Member	Party	Year elected
Councillor David Clifford	Conservative	2021
Councillor Peter Crerar	Conservative	2019
Councillor Bruce Thomas	Conservative	2018

Member(s) of the County Council for Manor Park ward:

Member	Party	Year elected
County Councillor Bill Withers	Conservative	2021

Member of Parliament for Aldershot Constituency:

Member of Parliament	Party	Year elected
Leo Docherty	Conservative	2019

Election Turnout

Date	Type	Election Turnout for Manor Park ward
6 th May 2021	Local elections	38.6%

More information can be found on Rushmoor's web site at
<http://www.rushmoor.gov.uk/article/4613/Manor-Park>

Map of Manor Park

Manor Park covers the area in Aldershot surrounding the park, from the railway line in the west continuing up Grosvenor Road, and the High Street in the North and to Lower Farnham Road in the south east.



Resident survey results

The last Rushmoor Borough Council residents' survey was carried out in 2018 with 1,046 surveys returned. The survey was an online survey and we know that 115 residents in Manor Park ward filled in the survey. Below is a summary of the results for Manor Park ward.

Satisfaction with Rushmoor (Aldershot and Farnborough) as a place to live (with 1 being very dissatisfied and 10 being very satisfied)

	All responses	Aldershot	Manor Park
Average score	5.84	5.08	5.21

Respondents from Manor Park ward have a higher satisfaction with Rushmoor as a place to live than the respondents from Aldershot but a lower satisfaction than all respondents to the survey.

Top factor in making somewhere good to live

All responses	Aldershot	Manor Park
The level of crime	Shopping facilities	The level of crime

The top factor from the respondents from Manor Park ward to making somewhere good to live is shopping facilities, this is the same all the respondents to the survey but different from the respondents from Aldershot, who indicated shopping facilities as the top factor.

Top factor that needs improving in the local area

All responses	Aldershot	Manor Park
Road and pavement repairs	Shopping facilities	Shopping facilities

The top factor from the respondents from Manor Park ward that needs improving the most is road and pavement repairs, which is the same as the respondents from Aldershot but different from all the respondents to the survey, who indicated road and pavement repairs was the top factor.

Satisfaction with Rushmoor Borough Council (with 1 being very dissatisfied and 10 being very satisfied)

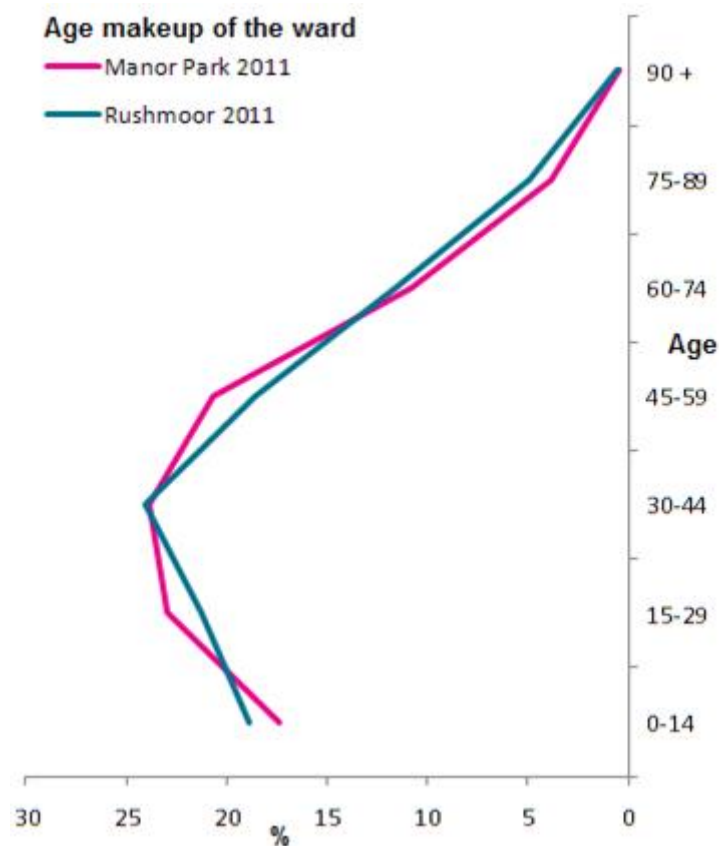
	Rushmoor	Aldershot	Manor Park
Average score	6.32	5.97	6.59

Respondents from Manor Park ward have higher satisfaction with the council than the respondents from Aldershot and all the respondents to the survey.

Ward population and makeup 2011

The following data is from the 2011 Census

- **Population:** Manor Park ward has a population of approximately 8,565, which accounts for about 9.1% of the population of Rushmoor.
- **Age:** Manor Park has slightly more 15-29 and 45-59 year olds, when compared to Rushmoor as a whole.



(Source: Office for National Statistics)

- **Religion:** A higher percentage of Manor Park residents are Buddhist and Hindus, when compared to Rushmoor as a whole.

Religion (%)	Christian	Buddhist	Hindu	Jewish	Muslim	Sikh	Other religion	No religion	Not stated
Manor Park	56.3	6.7	5.9	0.1	3.1	0.1	0.5	20.6	6.7
Rushmoor	57.8	3.3	3.4	0.1	1.4	0.2	0.4	26.4	7.0

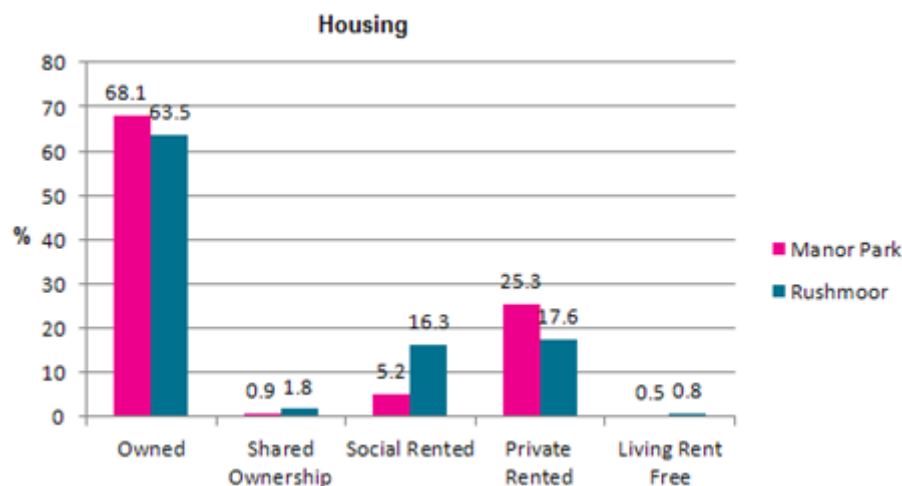
(Source: Office for National Statistics)

- **Ethnicity:** Manor Park has a higher percentage of Asian/Asian British: Other Asian (14.3%), when compared to Rushmoor as a whole (7.6%)

Ethnicity (%)	Manor Park	Rushmoor
White: English/Welsh/Scottish/Northern Irish/British	70.1	80.5
White: Irish	0.5	0.8
White: Gypsy or Irish Traveller	0.1	0.2
White: Other	4.4	3.3
Mixed/multiple ethnic group: White and Black Caribbean	0.7	0.7
Mixed/multiple ethnic group: White and Black African	0.4	0.4
Mixed/multiple ethnic group: White and Asian	0.6	0.7
Mixed/multiple ethnic group: Other Mixed	0.5	0.5
Asian/Asian British: Indian or British Indian	2.5	1.4
Asian/Asian British: Pakistani or British Pakistani	1.7	0.7
Asian/Asian British: Bangladeshi, British Bangladeshi	0.3	0.2
Asian/Asian British: Chinese	0.7	0.5
Asian/Asian British: Other Asian	14.3	7.6
Black/African/Caribbean/Black British: African	1.1	1.2
Black/African/Caribbean/Black British: Caribbean	0.6	0.6
Black/African/Caribbean/Black British: Other Black	0.2	0.2
Other ethnic group: Arab	0.1	0.1
Other ethnic group: Any other ethnic group	1.1	0.5

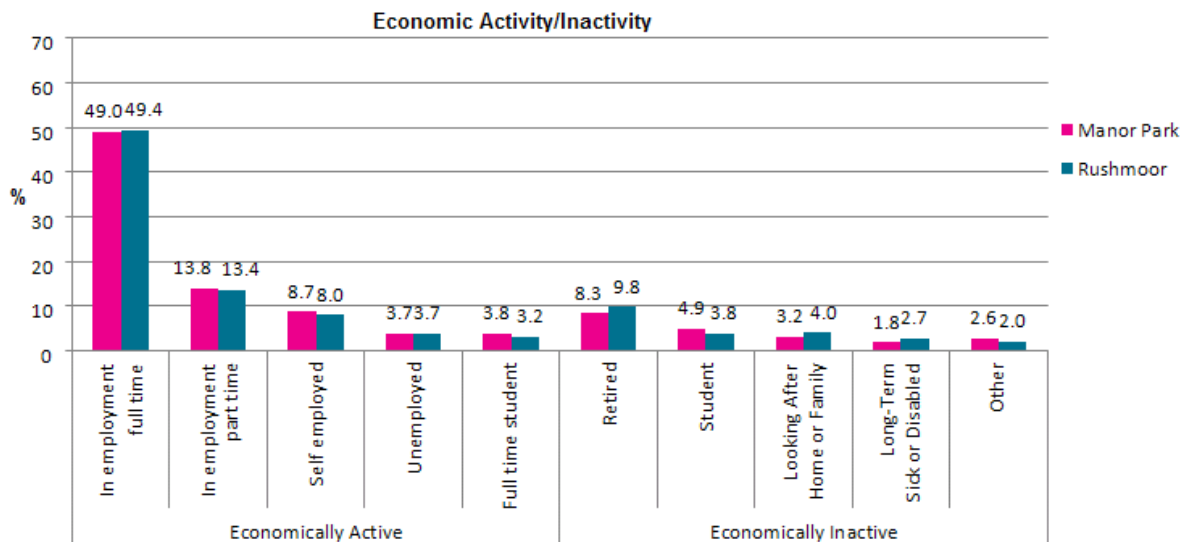
(Source: Office for National Statistics)

- **Housing:** A higher percentage of residents in Manor Park rent their homes from private landlords, and less rent their homes from social landlords (housing associations), when compared to Rushmoor as a whole.

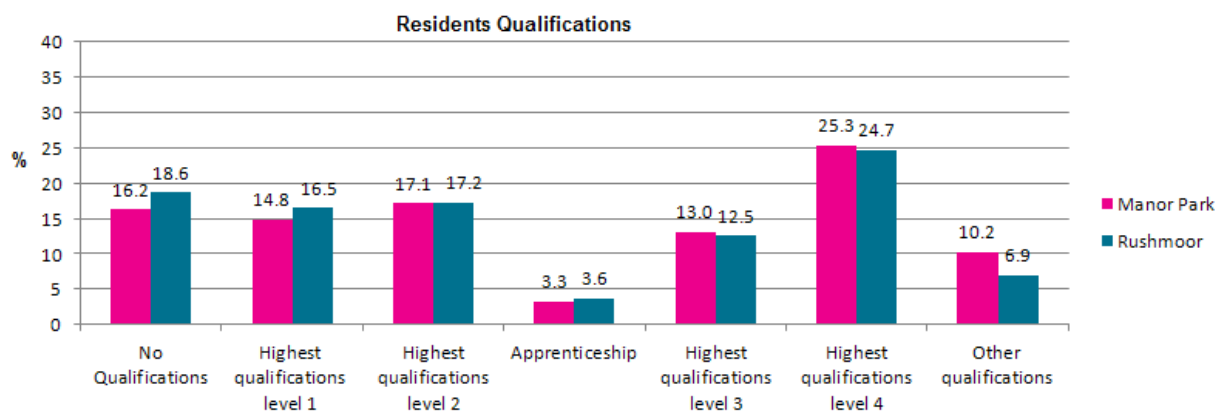


(Source: Office for National Statistics)

- **Economic Activity/Inactivity:** There is not much difference between the economic activity of Manor Park ward and Rushmoor as a whole.



- **Qualifications:** A slightly higher percentage of Manor Park residents have other qualifications (10.2%), when compared to Rushmoor as a whole (6.9%).



Level 1 qualifications cover: 1-4 O Levels/CSE/GCSEs (any grades), Entry Level, Foundation Diploma, NVQ level 1, Foundation GNVQ, Basic/Essential Skills.

Level 2 qualifications cover: 5+ O Level (Passes)/CSEs (Grade 1)/GCSEs (Grades A*-C), School Certificate, 1 A Level/ 2-3 AS Levels/VCEs, Intermediate/Higher Diploma, Welsh Baccalaureate Intermediate Diploma, NVQ level 2, Intermediate GNVQ, City and Guilds Craft, BTEC First/General Diploma, RSA Diploma.

Level 3 Qualifications cover: 2+ A Levels/VCEs, 4+ AS Levels, Higher School Certificate, Progression/Advanced Diploma, Welsh Baccalaureate Advance Diploma, NVQ Level 3; Advanced GNVQ, City and Guilds Advanced Craft, ONC, OND, BTEC National, RSA Advanced Diploma.

Level 4 and above qualifications cover: Degree (BA, BSc), Higher Degree (MA, PhD, PGCE), NVQ Level 4-5, HNC, HND, RSA Higher Diploma, BTEC Higher level, Professional Qualifications (Teaching, Nursing, Accountancy).

Other Qualifications cover: Vocational/Work-related Qualifications, Foreign Qualifications (Not stated/ level unknown).

(Source: Office for National Statistics)

- **Health:** There is not much difference between the health of Manor Park ward residents and Rushmoor as a whole.

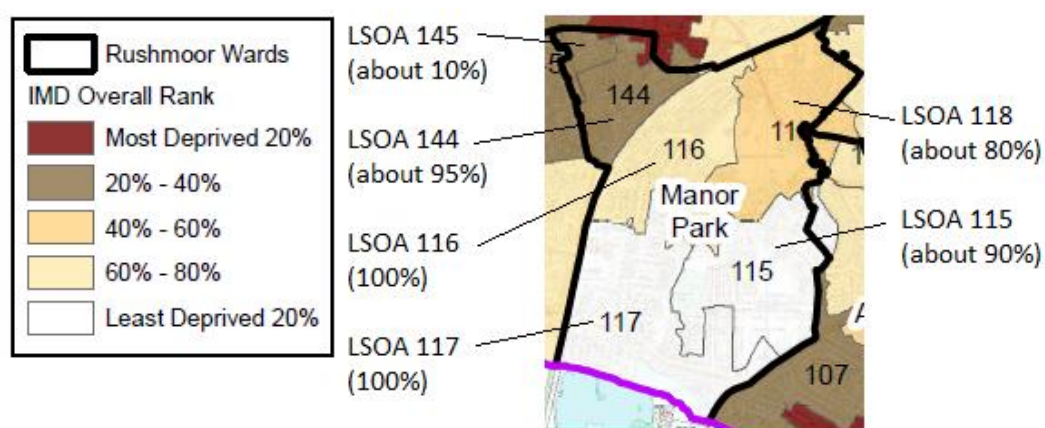
	Very Good Health	Good Health	Fair Health	Bad Health	Very Bad Health
Manor Park	50.0%	36.6%	10.4%	2.5%	0.5%
Rushmoor	50.1%	35.5%	10.8%	2.8%	0.8%

(Source: Office for National Statistics)

Deprivation breakdown

The Government's Index of Multiple Deprivation (IMD) 2019 provides a relative deprivation score for each small area in England, it covers a range of economic, social and housing issues. The overall score is calculated using data from seven domains. Most of indicator data has come from 2015 and 2016 and some of the data is from the 2011 Census. The Indices of Deprivation cover geographical areas that are called Lower-layer Super Output Area level (LSOA), of which there are 32,844 in the country. There are a total of 58 LSOAs in Rushmoor.

Unfortunately, LSOAs and the council's wards do not exactly line up. In Manor Park ward there are all or part of six LSOAs. The following map shows the number of the LSOAs in Manor Park ward and the approximate percentage of the LSOA in the ward. Each LSOA is ranked in order against all other LSOA in the country, where 1 is the most deprived and 32,844 is the least deprived.



LSOA Code	Approx % in Ward	Index of Multiple Deprivation (IMD) 2019	Income	Employment	Education, Skills and Training	Health Deprivation and Disability	Crime	Barriers to Housing and Services	Living Environment
116	100%	22564	15299	24087	22793	23622	17537	16771	17237
117	100%	30853	28701	29129	24419	26045	24520	28802	22009
144	95%	8415	4553	16732	16571	15568	3695	10954	3093
115	90%	27889	27292	25677	20941	19966	19266	28778	21969
118	80%	18993	13259	25145	19738	17709	20034	11013	11449
145	10%	8964	5045	13130	14431	14082	2613	10533	15545

For comparison purposes below is the mean average results for a LSOA in Rushmoor

Average	19887	18826	21461	16538	17925	16645	14986	21641
---------	-------	-------	-------	-------	-------	-------	-------	-------

Manor Park ward has no areas of multiple deprivation (in the 20% most deprived). LSOA 144 (which is mostly in Manor Park ward) has a pocket of deprivation for the Income, Crime and Living Environment domain. LSOA 145 (which is mostly in Rowhill ward) has a pocket of deprivation for the Income and Crime.